









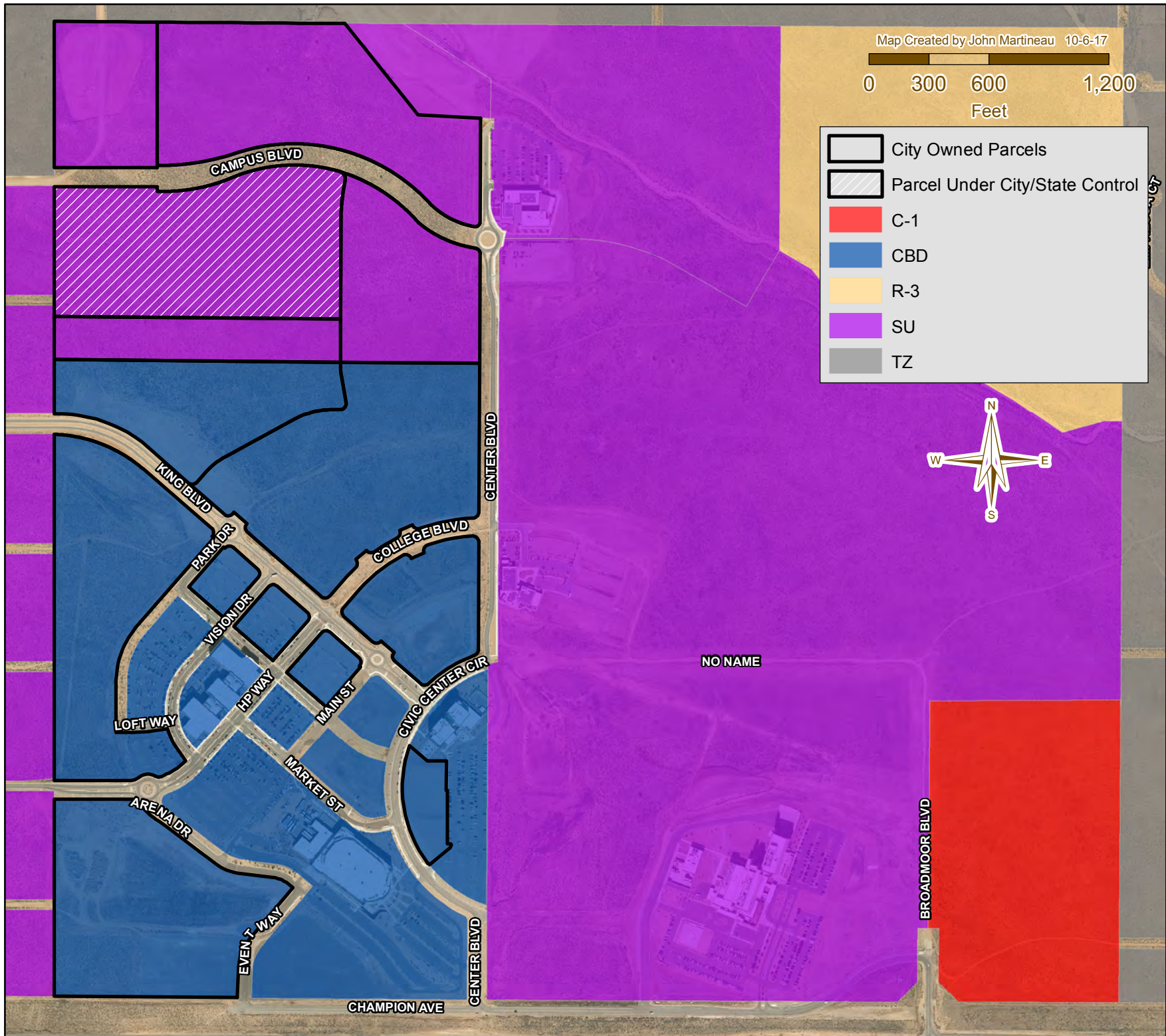
Map Created by John Martineau 10-6-17

0 300 600 1,200
Feet

-  City Owned Parcels
-  Parcel Under City/State Control
-  C-1
-  CBD
-  R-3
-  SU
-  TZ



NO NAME



CITY OWNED PROPERTY IN CITY CENTER ZONING



DISCLAIMER: All information in this map is provided "as is" without warranty or any representation of accuracy, timeliness or completeness. This map is not a survey and should be used for graphical purposes only.